
















Woodend Nature Sanctuary Trail Map With 2020-21 Restoration Project Zone

LEGEND

- | | | | | | |
|---|-----------------------|---|-------------|---|--------|
|  | Building or Feature |  | Parking |  | Forest |
|  | Main Trail - 1/4 Mile |  | Information |  | Garden |
|  | Secondary Trail |  | Shop |  | Meadow |
|  | Mowed Trail |  | Restroom |  | Lawn |
|  | Boardwalk or Bridge | | |  | Stream |
|  | Property Boundary | | | | |

0 30' 60' 120' 240'

Alternative Nature Walk 



IMPORTANT NOTE: Woodend is undergoing a Stream and Trail restoration! The sanctuary will remain open during construction, however the shaded areas will not be accessible to visitors. Off-limits areas are marked by orange construction fence. This is a great time to check out the meadows and gardens that are outside of the construction. The red line marks an alternative nature walk.

